

Comune di Jesi



Progettazione definitiva e coordinamento della sicurezza in fase di progettazione per intervento di recupero e rifunzionalizzazione del complesso San Martino - Jesi

CUP: G47121000000005 CIG : 9255197E2A

PIANO DI RECUPERO

Stato attuale



Progettisti incaricati:

PLAN ingegneria

Via Crescimbeni n.5 (MC) - Mandataria

Dott. Arch. Silvano Rossini

Via Rupi di XXIX Settembre,9 (AN) - Mandante


3ENERGY srl

Via De Amicis , n67 - Cinisello Balsamo (MI) - Mandante

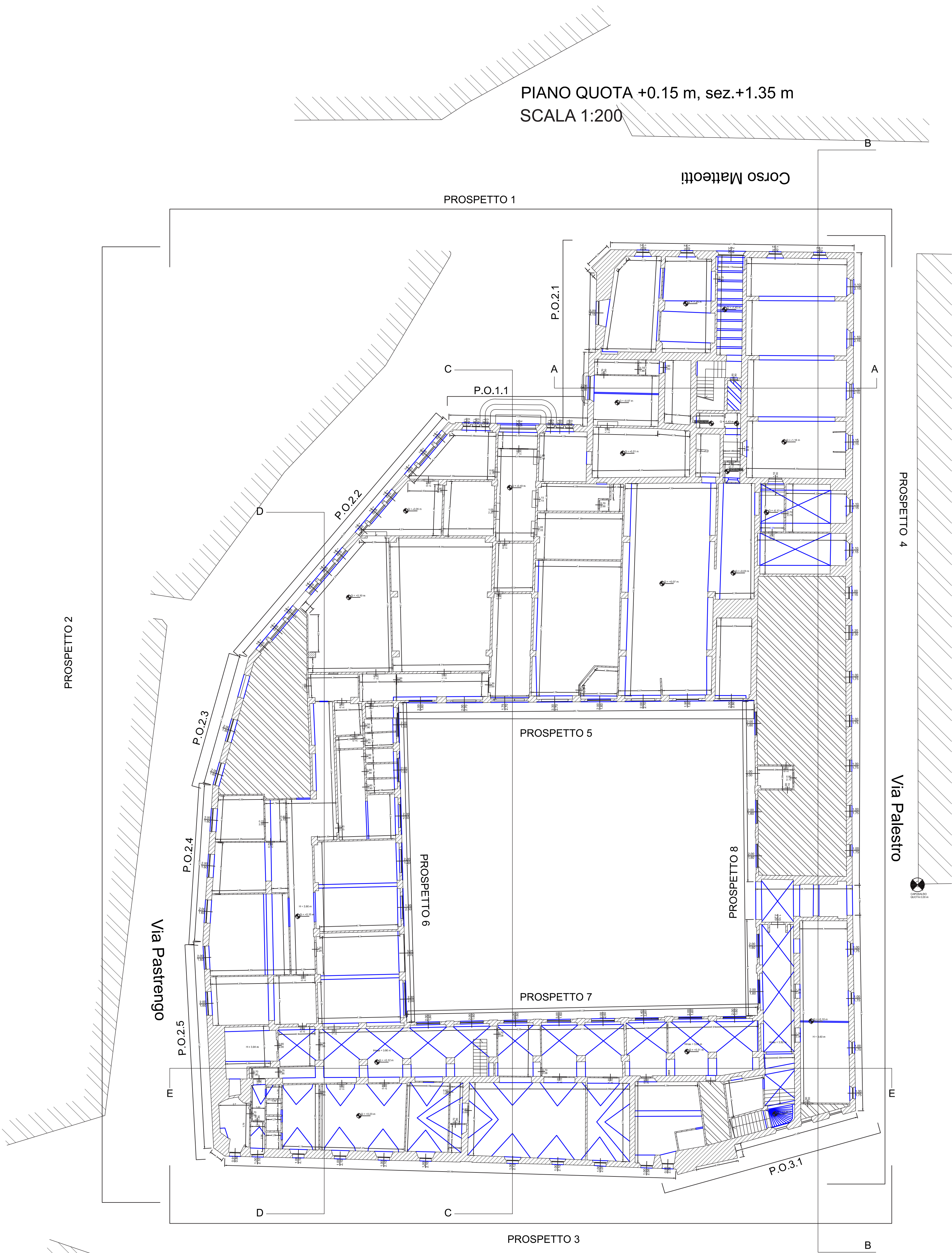
LEGENDA

- Lx = IDENTIFICATIVO PIANO/LIVELLO
Sx = QUOTA PROGRESSIVA DELLA SEZIONE
PORZIONI NON ACCESSIBILI O PERICOLANTI

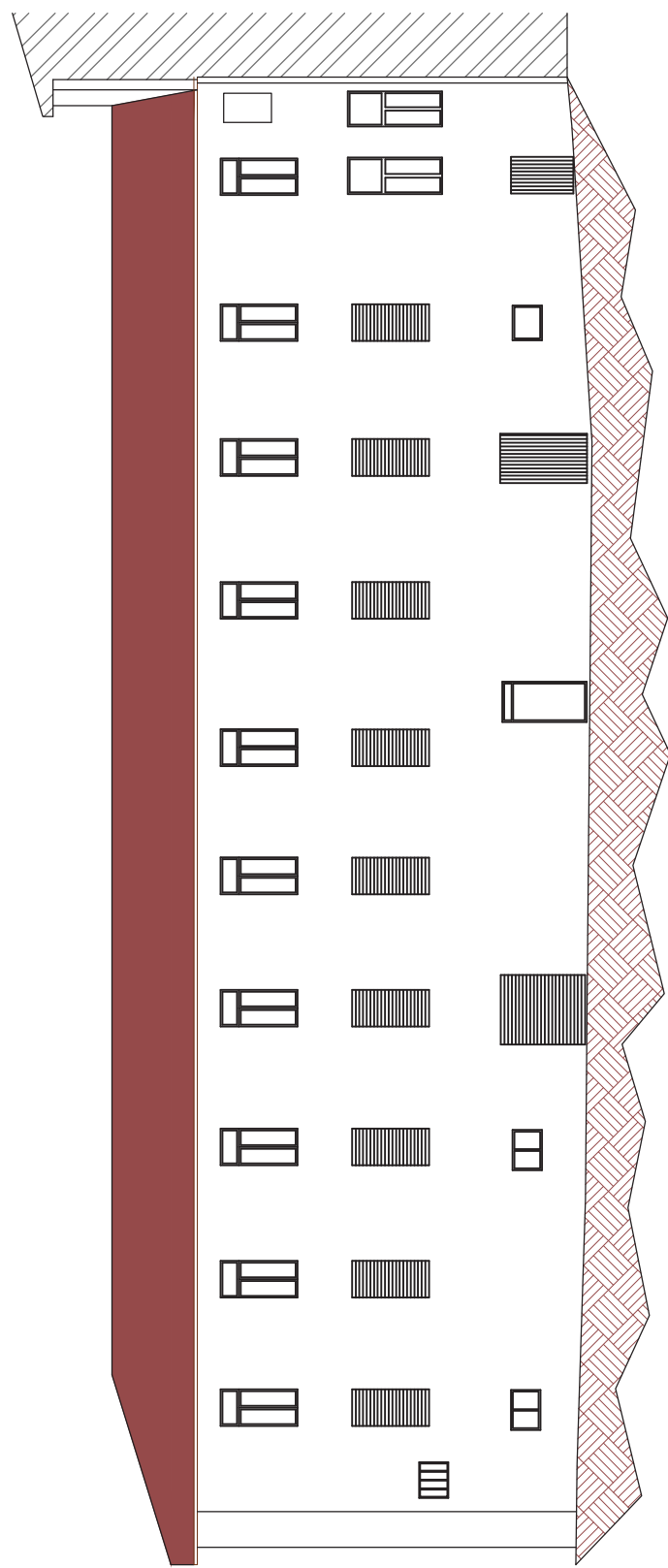
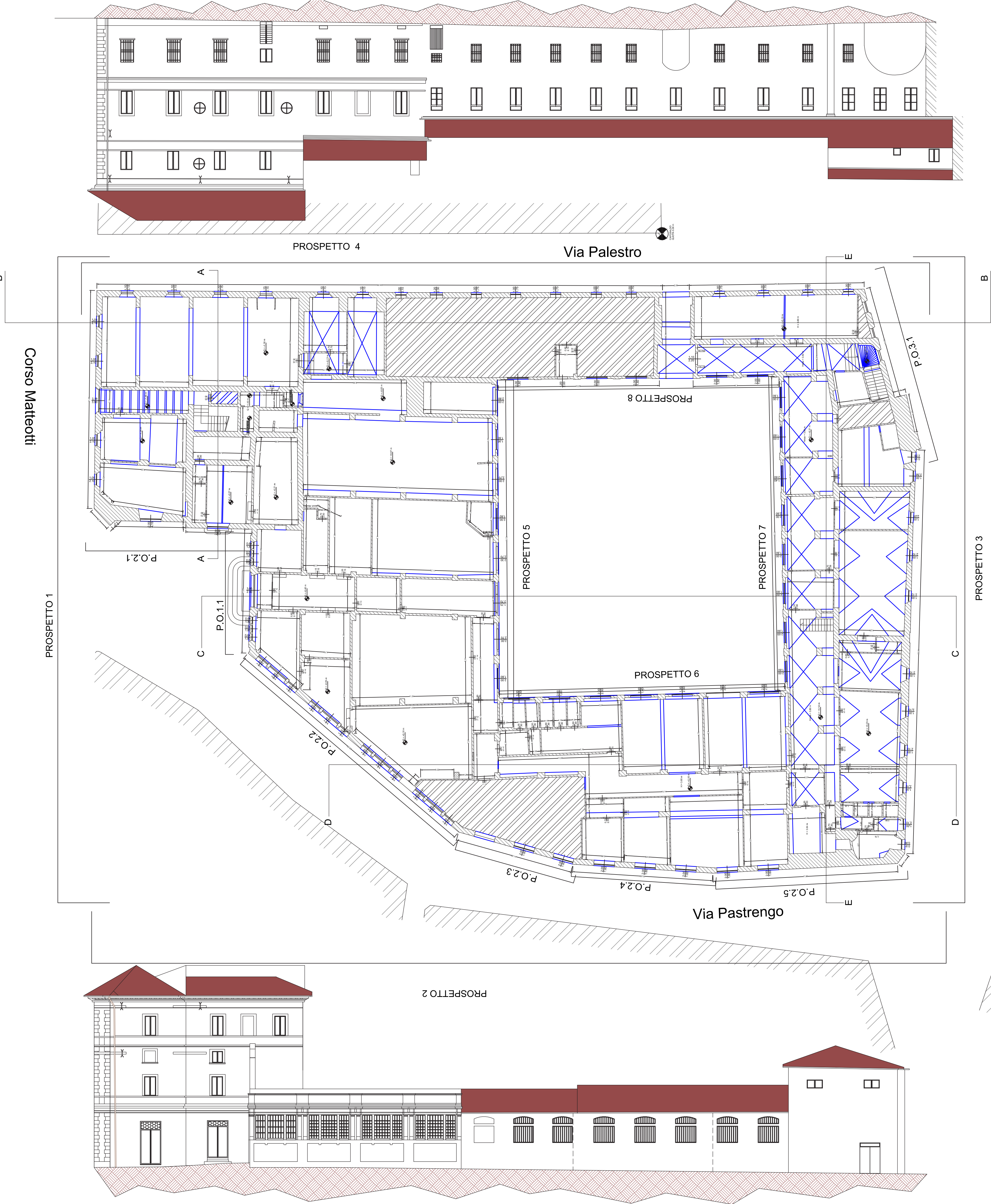
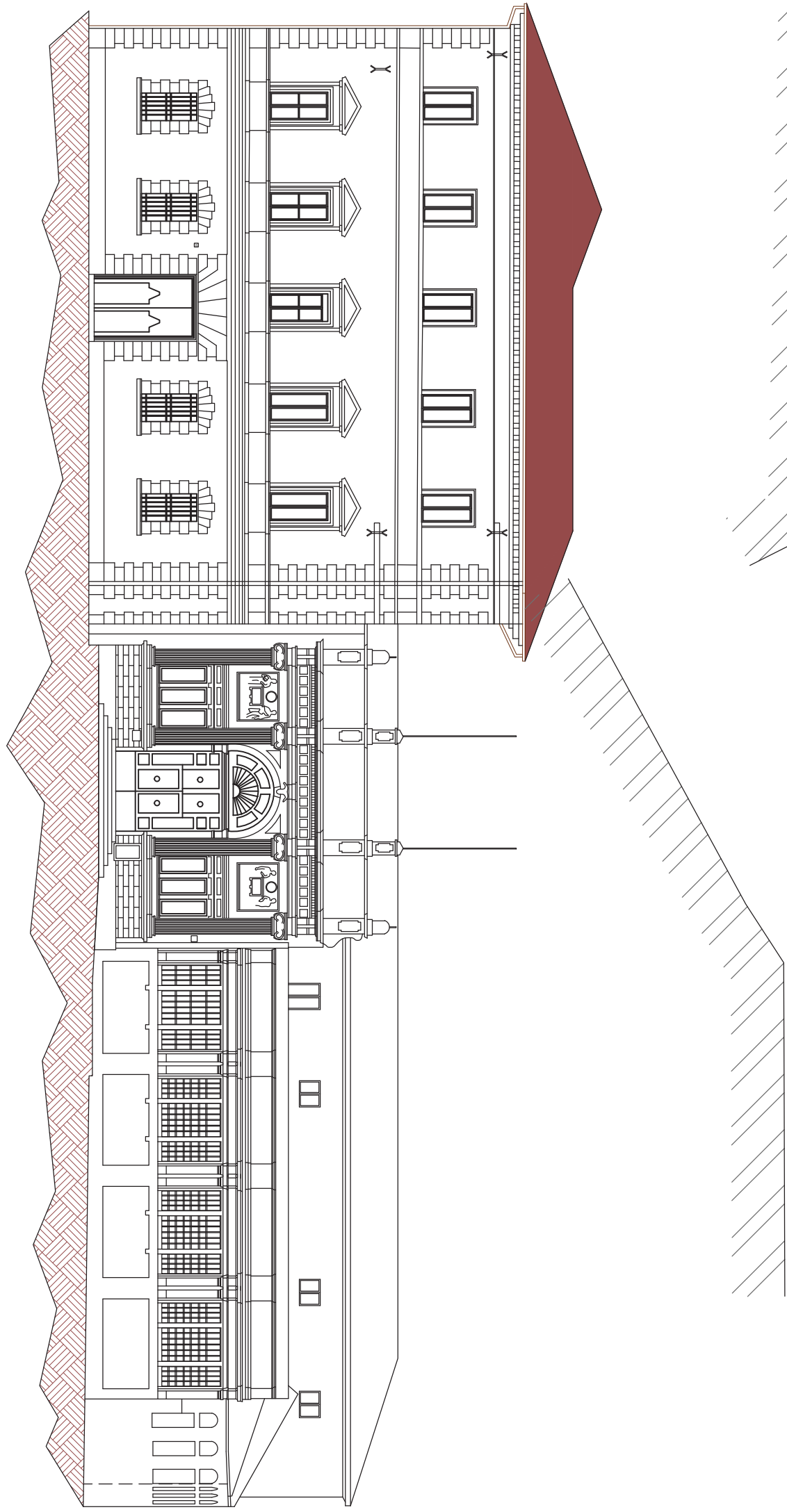
PIANO QUOTA -2.95 m, sez.-1.85 m
SCALA 1:200



PIANO QUOTA +0.15 m, sez.+1.35 m
SCALA 1:200

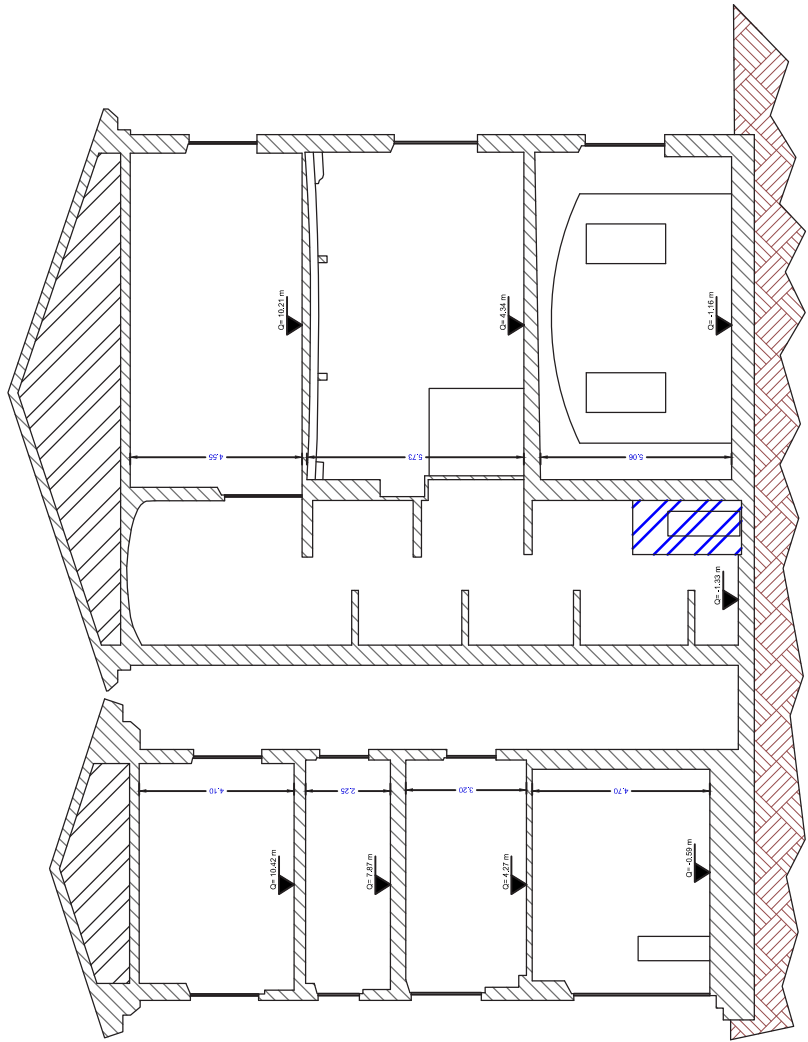


PIANO QUOTA+0.15 m
SCALA 1:200

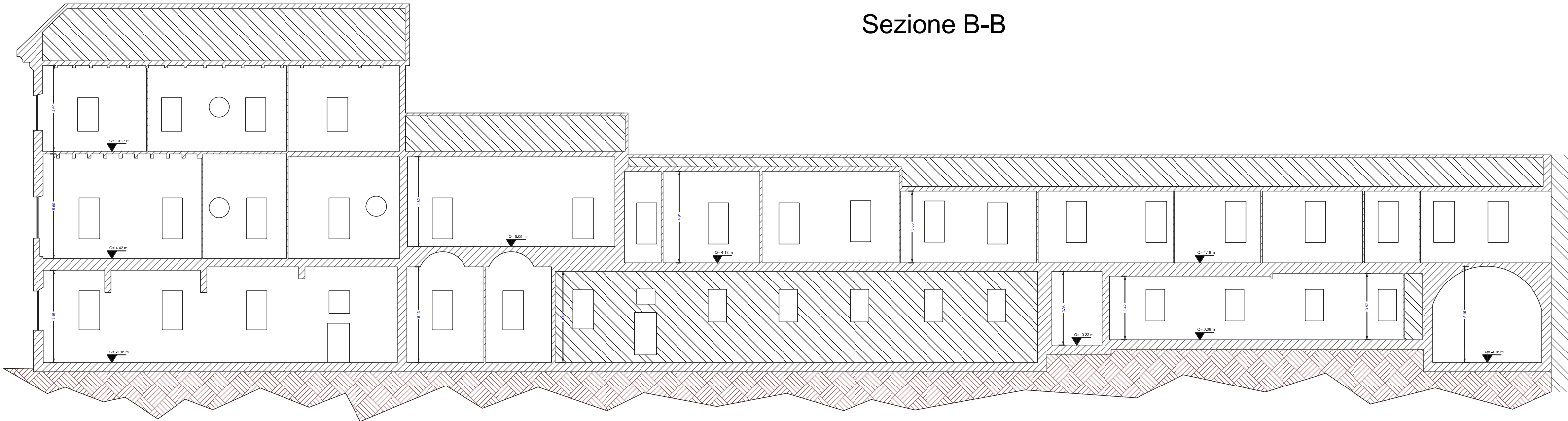


PIANO QUOTA +4.30 m
SCALA 1:200

Sezione A-A

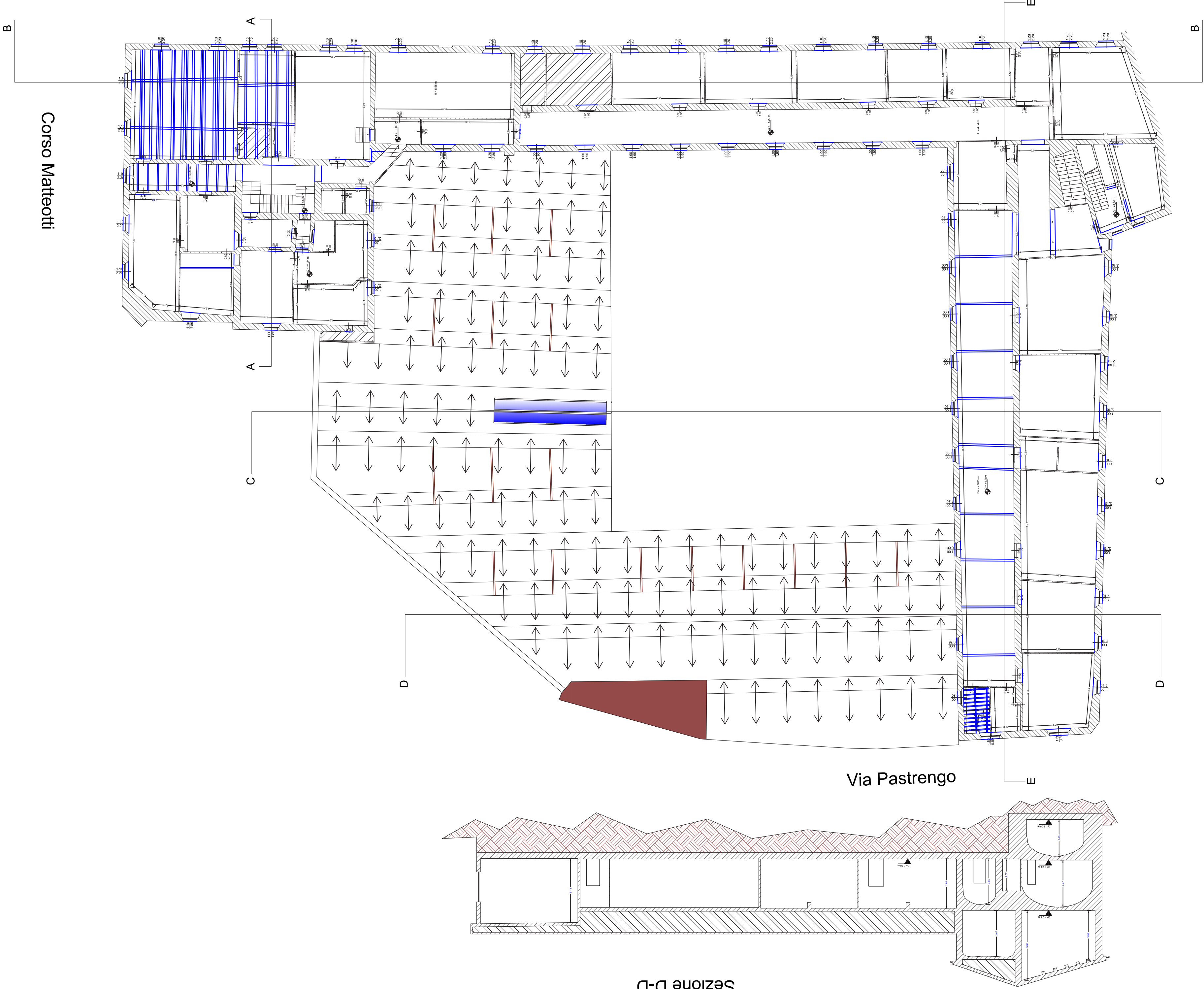


Corso Matteotti



Sezione B-B

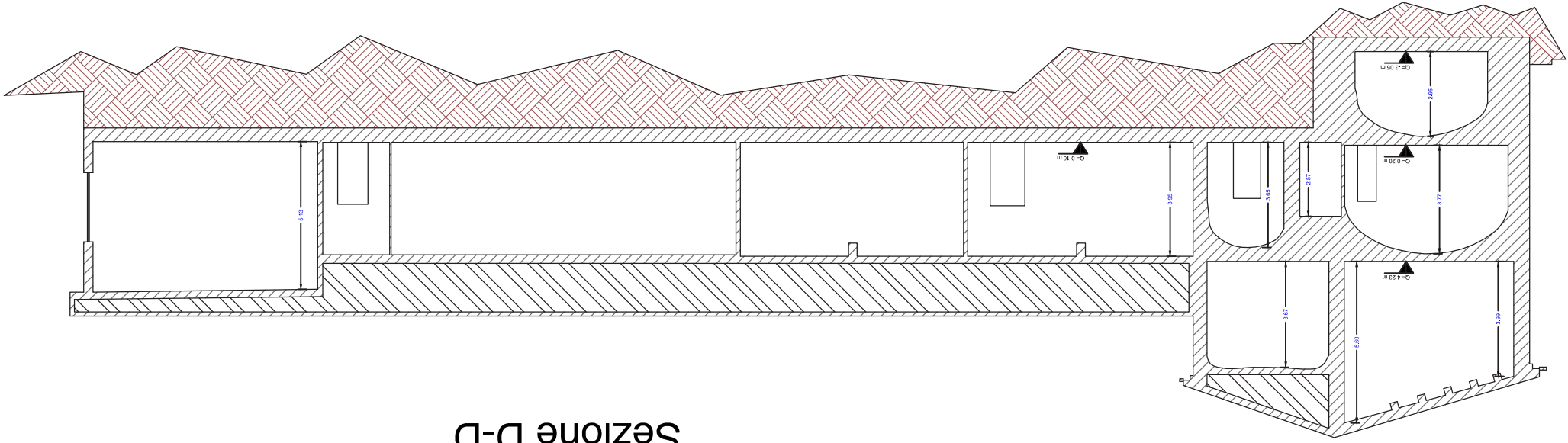
Via Palestro



Via XX Settembre

Via Pastrengo

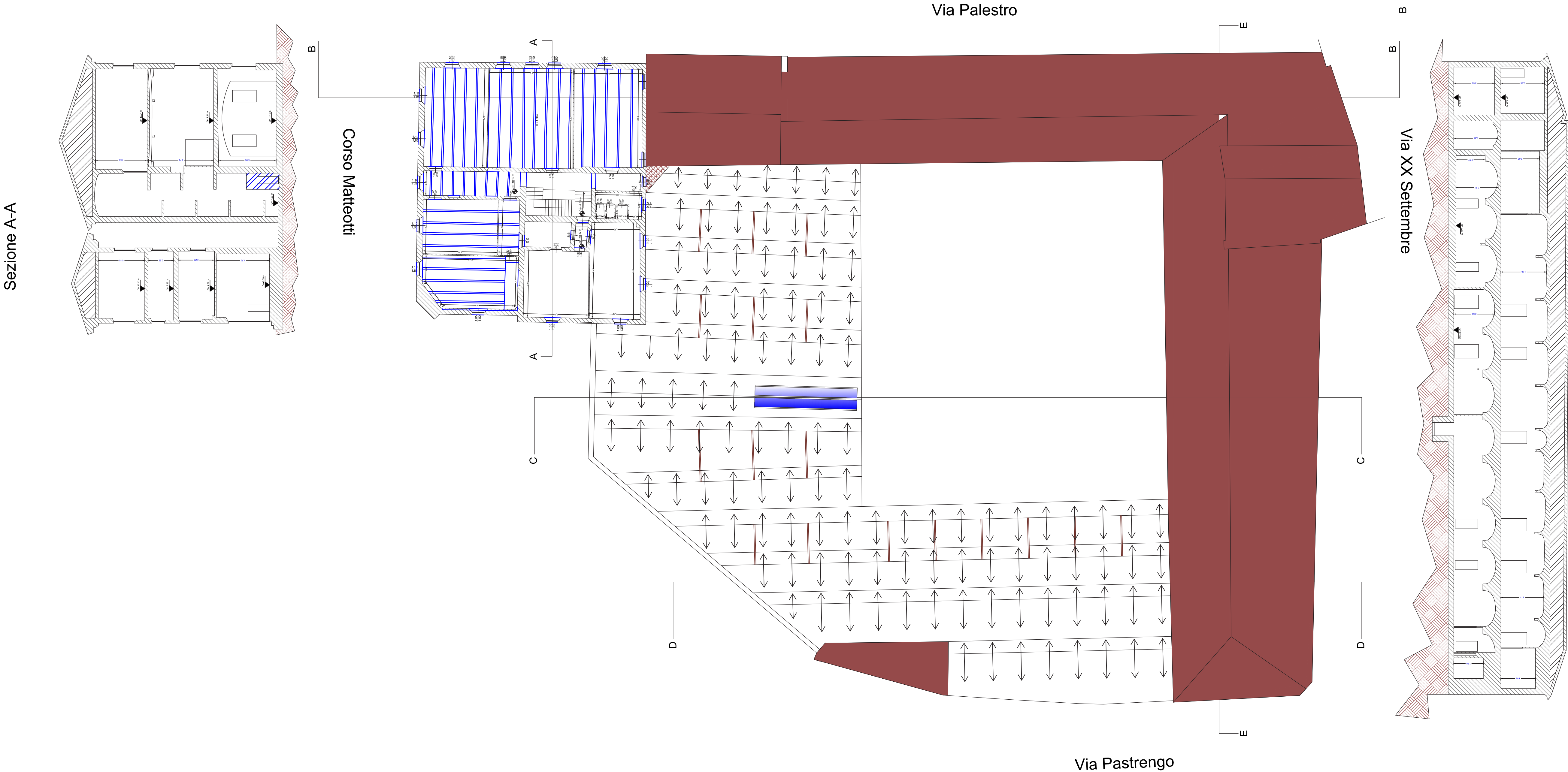
Sezione D-D



PIANO QUOTA +7.27 m
SCALA 1:200



PIANO QUOTA +10.19 m
SCALA 1:200



PIANTA COPERTURA

SCALA 1:200

Sezione A-A

