COMUNE DI JESI

P.zza Indipendenza, 1 60035 Jesi (AN) - www.comune.jesi.an.it
Tel. 07315381 – Fax 0731538328 – C.F. e P.I. 00135880425

PIANO DI EMERGENZA COMUNALE DI PROTEZIONE CIVILE (PEC)

PER LE ATTIVITA' DI ANALISI, PREVENZIONE ED INTERVENTI IN MATERIA DI PROTEZIONE CIVILE PER LA GESTIONE DELLE EMERGENZE DA RISCHIO

Aggiornamento anno 2025

Tavola	Oggetto	Scala
AED03	Antropizzazione dei sottobacini idrografici degli affluenti dei fiumi Esino e Musone	-

GRUPPO DI LAVORO INTERNO

Dott. Arch. Marco Ferrari — ***(RUP e Coordinamento Tecnico, costruzione del quadro conoscitivo ed elaborazioni in elementi GIS)***

Dott. Agr. Lucio Rossetti — ***(Reperimento dati e supporto alla pianificazione e all'organizzazione Sistema di Emergenza)***

Dott. Ing. Simone Messersi — ***(Raccordo Area Urbanistica/Emergenza)***

Dott. Arch. Vitali Daniela — ***(Raccordo Area Urbanistica/Emergenza)***

RESIDENTI NEL BACINO
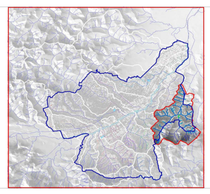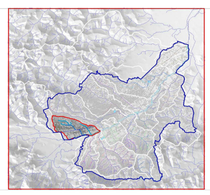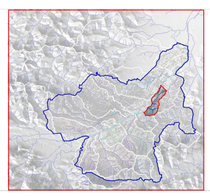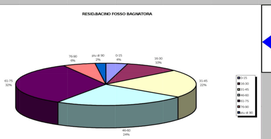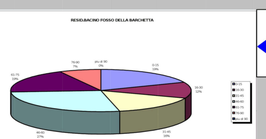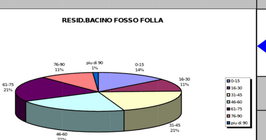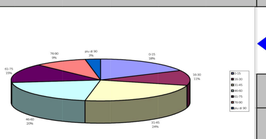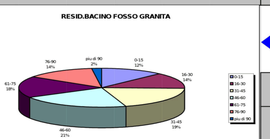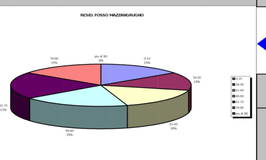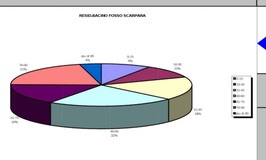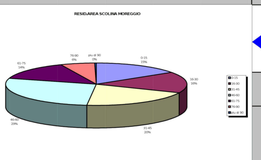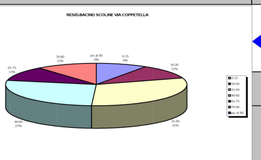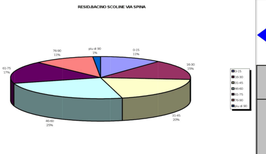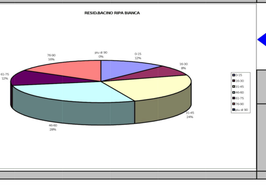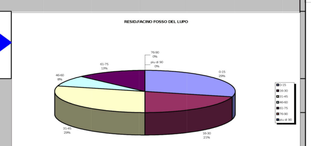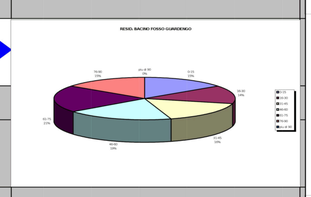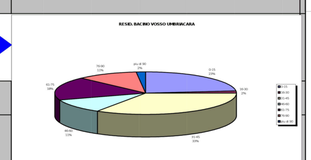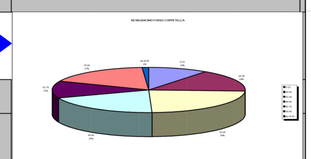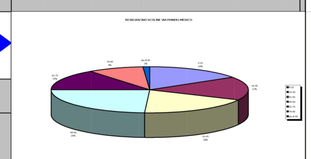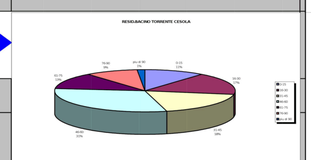
NomeCorpoIdrico	0-15	16-30	31-45	46-60	61-75	76-90	piu di 90	TOTALE RES. BACINO
FOSSO ACQUATICCIO	313	267	398	377	219	139	12	1725
FOSSO BAGNATORA	2	5	11	12	17	3	1	51
FOSSO DEL LUPO	7	5	7	2	3			24
FOSSO DELLA BARCHETTA	20	13	17	29	20	8		107
FOSSO DELLA TORRE	3	16	10	18	14	3	1	65
FOSSO FOLLA (O FRATTACCE)	105	81	157	165	163	80	9	760
FOSSO FONTE ALBINO	59	49	84	90	78	66	3	429
FOSSO GANGALIA	26	17	35	30	22	14	4	148
FOSSO GORGOLUNGO	1803	1879	2904	3129	2461	1540	168	13884
FOSSO GRANITA	2524	2802	4042	4445	3681	2845	401	20740
FOSSO GUARDENGO	11	10	12	14	15	11		73
FOSSO MAZZANGRUGNO	33	27	51	44	50	26	6	237
FOSSO PIANDELMEDICO	13	11	10	16	7	6		63
FOSSO SCARPARA	9	10	18	23	16	21	4	101
FOSSO UMBRICARA	13	1	19	6	10	6	1	56
Scolina Diretta al Fiume MOREGGIO-ESINO	43	45	56	77	39	17	1	278
SOTTOBACINO FOSSO COPPETELLA	8	13	19	16	10	14	1	81
SOTTOBACINO SCOLINE VIA COPPETELLA	5	6	17	15	6	6		55
SOTTOBACINO SCOLINE VIA PIANDELMEDICO	74	78	87	114	70	43	5	471
SOTTOBACINO SCOLINE VIA SPINA	92	124	163	200	141	89	11	820
TORRENTE CESOLA	17	27	29	48	20	15	2	158
ZONA RIPA BIANCA	3	2	6	7	3	4		25